


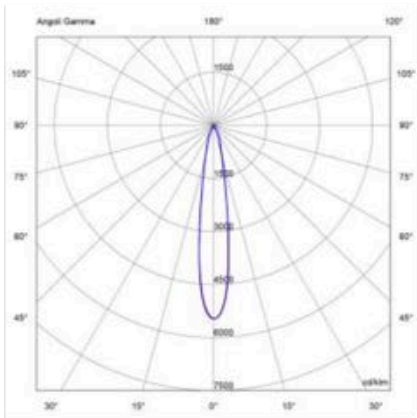
# **GROUND HIGHWAY**

sistema di illuminazione  
**FOTOMETRIE**  
**2016**

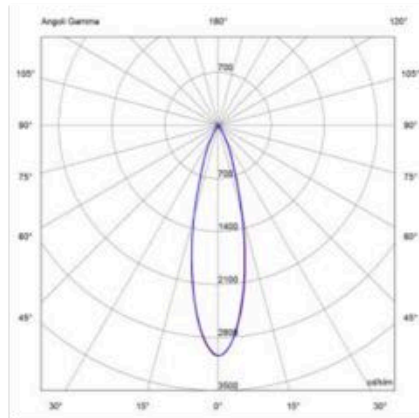


# Ground highway

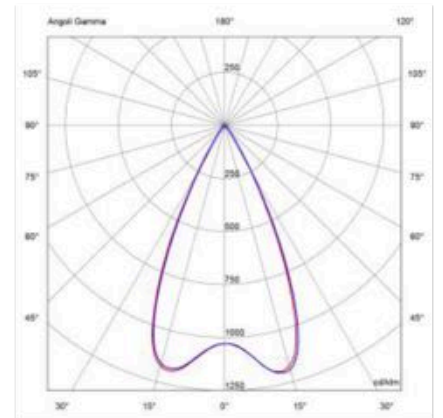
HGW-20-RND-NW-SP  
SP (17°) NW 2950Im  
83%



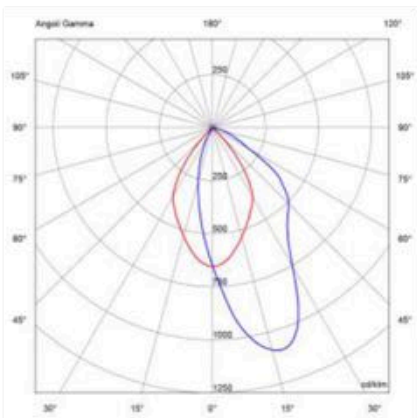
HGW-20-RND-NW-MD  
MD (26°) NW 2950Im  
81%



HGW-20-RND-NW-FL  
FL (52°) NW 2950Im  
80%



HGW-20-RND-NW-ASM  
Asimmetrica Medium  
90% NW 2950Im



HGW-20-RND-NW-ASF  
Asimmetrica Flood  
91% NW 2950Im

